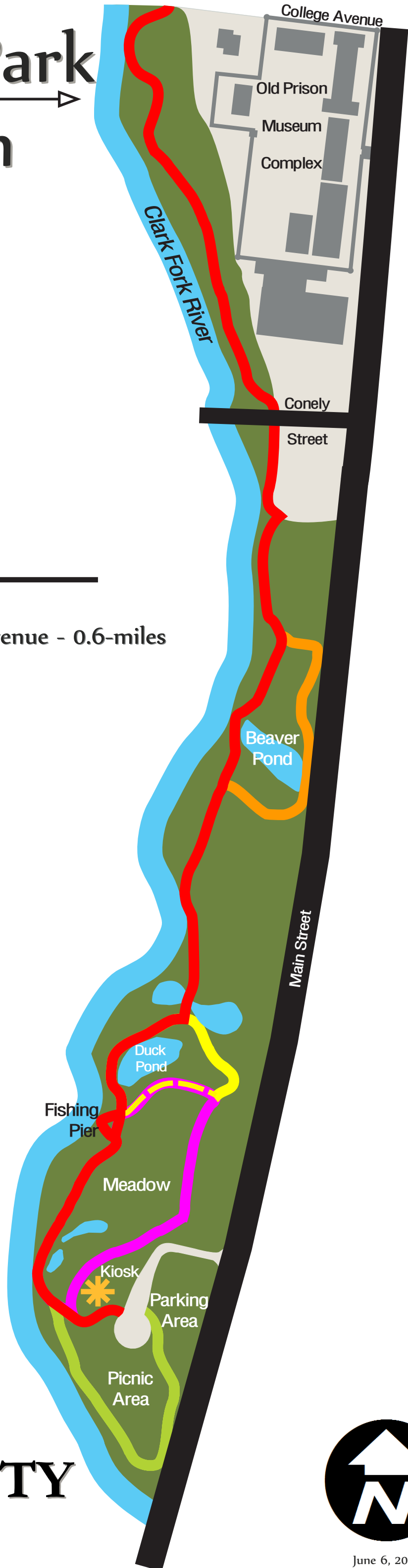







Arrow Stone Park Trail System



Distances


From the Picnic Area Kiosk

-  Clark Fork River Trail - 1.6-miles
From Conely Street to College Avenue - 0.6-miles
-  Duck Pond Loop - 0.3-miles
-  Beaver Pond Loop - 0.2-miles
-  Meadow Loop - 0.4-miles
-  Picnic Area Loop - 0.3-miles

Arrow Stone Park Board

POWELL COUNTY

Planning Department



June 6, 2013